Connecticut Road Book

1896.

GV 1045
.C65
1896
Copy 1

607355

NOTE!

THE CORRECTION of existing maps, of which this book is the result, has occupied months of arduous work, in which many disappointments have been met. In many cases the corrections made had to be verified, and led to so much correspondence that the original plan of inserting a list of tours was dropped, and simply a book of maps substituted, of which small editons will be issued, and corrections made for each edition. Therefore corrections and criticism is invited, to the end that each edition may be better than its predecessor, and lead to a work up to date in every respect.

The gentlemen named are principally responsible for the accurateness of the work in their sections, some of which show a superior knowledge of the roads and a great deal of painstaking work.

We are indebted to Mr. John Bethel Uhle, of 33 Pine Street, New York, and several other gentlemen of the N. Y. Division for work done in Sections 1, 2 and 3. Mr. A. Preston Sherwood, of Bridgeport, No. 4. Several members of Bridgeport Wheel Club, No. 5. A. G. Fisher, New Haven, No. 6. A. H. Stevens, Clinton, No. 7. A. G. Mitchell, Moodus, No. 8. F. G. Moxley, New London, No. 9. F. D. Burtch, Stonington, No. 10. O. W. Swift, Danbury, No. 11. C. H. Hoadley, Naugatuck, No. 12. E. W. Wilson, Waterbury, No. 13. W. N. Pearne, Middletown, No. 14. Irving Watkinson, Colchester, No. 15. W. F. Lester, Norwich, No. 16. F. W. Tillinghast, Central Village, No. 17. Frank E. Soule, New Milford, No. 18. O. H. Hammond, Torrington, No. 19. Fidel Bubser and T. W. Laiman, Hartford, Nos. 20 and 21. W. S. Irwin, Rockville, No. 22. W. F. Lester, Norwich, No. 23. David Flagg, Putnam, No. 24. Dr. Theodor Neuman and Students at Hotchkiss School, No. 25. W. B. Phelps, Winsted, No. 26. L. H. Sikes, Suffield, No. 27a. F. L. Stevens, Riverton, No. 27b.

A mass of data has been collected not necessary for a wheelman to carry, and although this book is not a *Vade mecum*, it is intended to be followed by a Tour Book containing Tours, List of L. A. W. Hotels, Consuls, and other things of interest to touring wheelmen. The unsatisfactory condition of L. A. W. Hotels in the State has made it necessary to make new contracts with all of them, which is now being done.

PHILIP W. WESTLAKE.

CHIEF CONSUL.

ROAD BOOK
OF THE
Connecticut Division
League of American Wheelmen.
1896.

J. B. Beers & Co., 36 Vesey Street, New York.

Copyrighted 1896, by Philip W. Westlake.

INDEX

TO THE

SECTIONAL MAPS,

—OF—

CONNECTICUT.

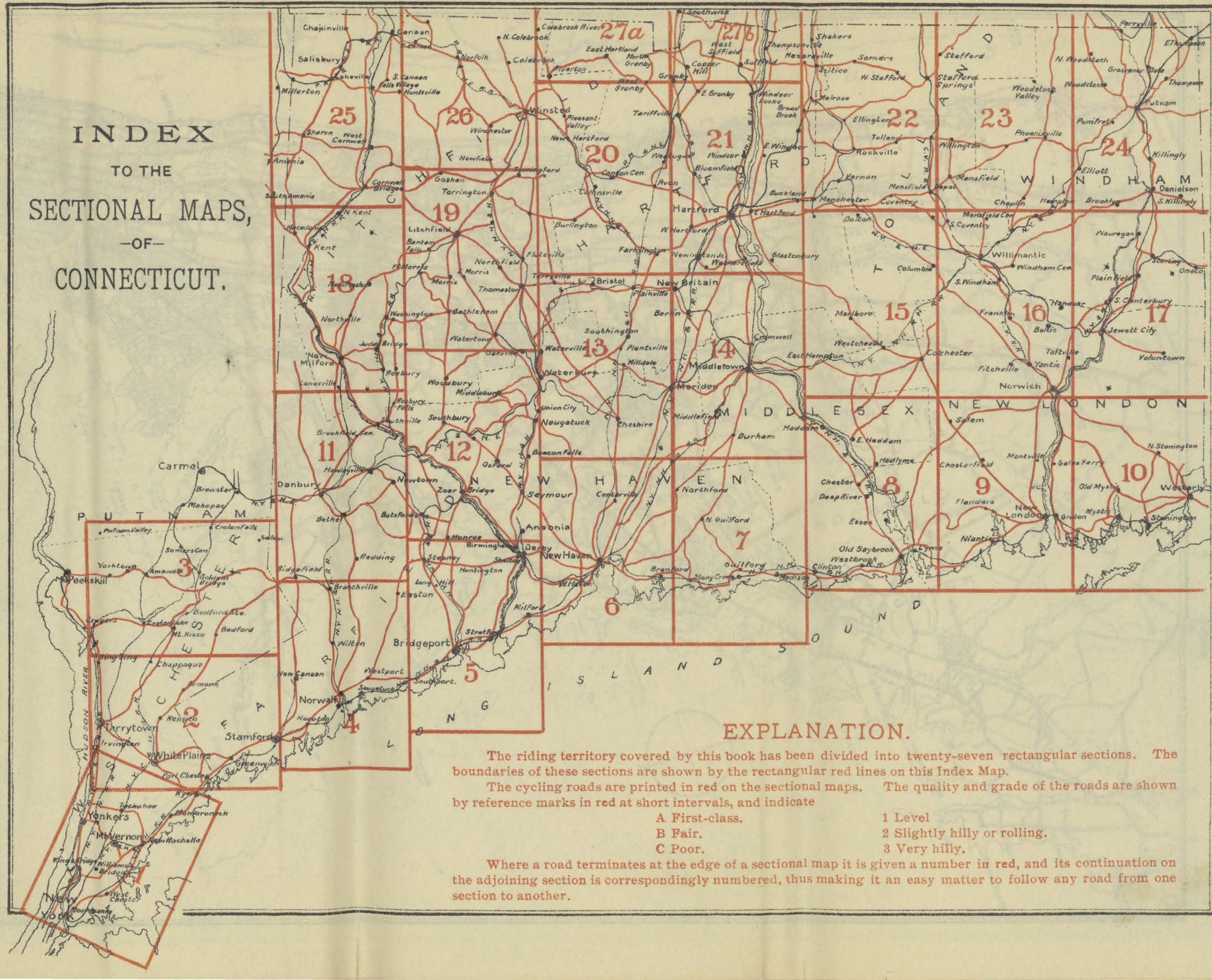

EXPLANATION.

The riding territory covered by this book has been divided into twenty-seven rectangular sections. The boundaries of these sections are shown by the rectangular red lines on this Index Map.

The cycling roads are printed in red on the sectional maps. The quality and grade of the roads are shown by reference marks in red at short intervals, and indicate

A First-class.	1 Level
B Fair.	2 Slightly hilly or rolling.
C Poor.	3 Very hilly.

Where a road terminates at the edge of a sectional map it is given a number in red, and its continuation on the adjoining section is correspondingly numbered, thus making it an easy matter to follow any road from one section to another.

SECTION 2 ADJOINS

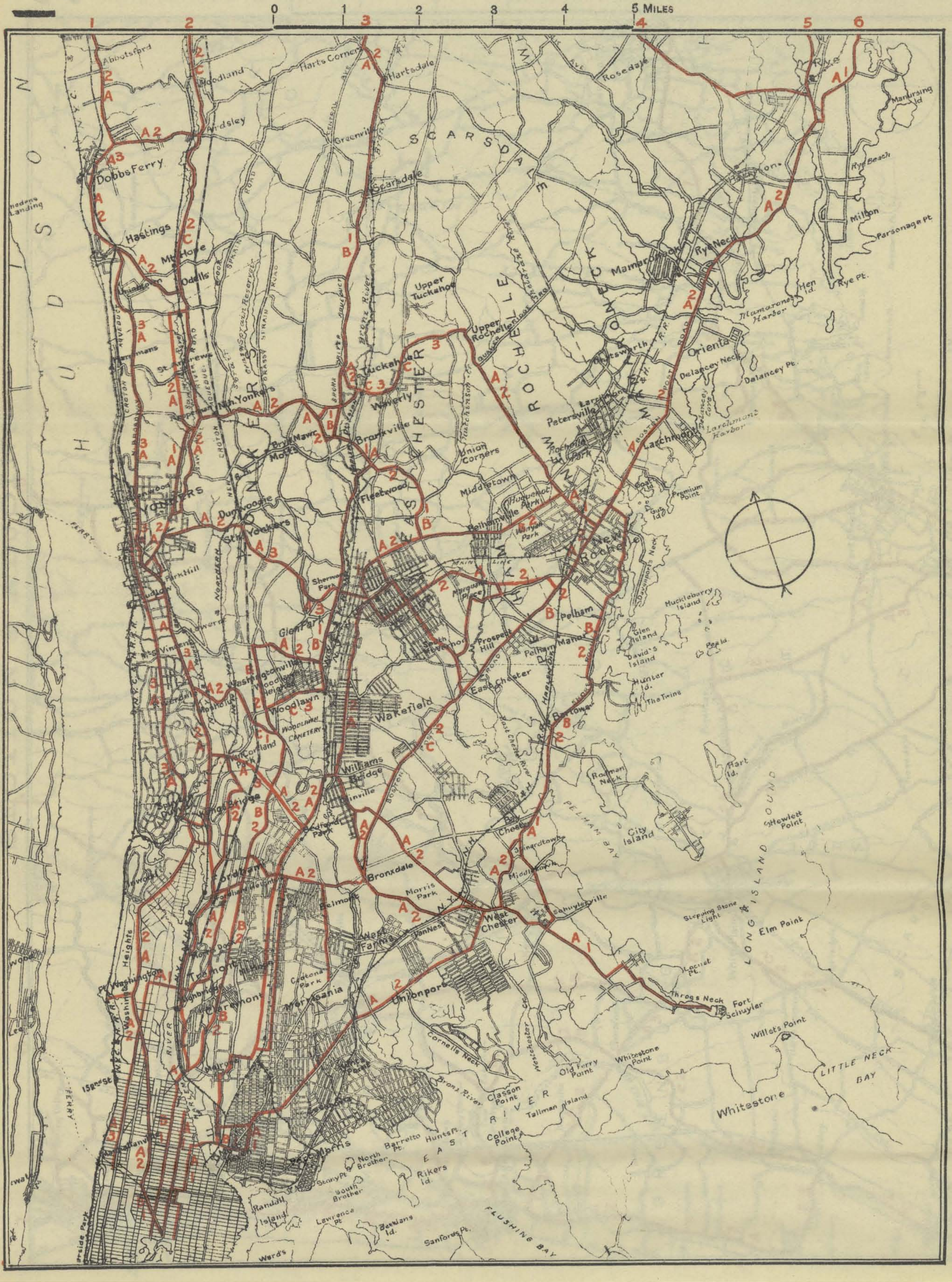

SECTION 3 ADJOINS

2

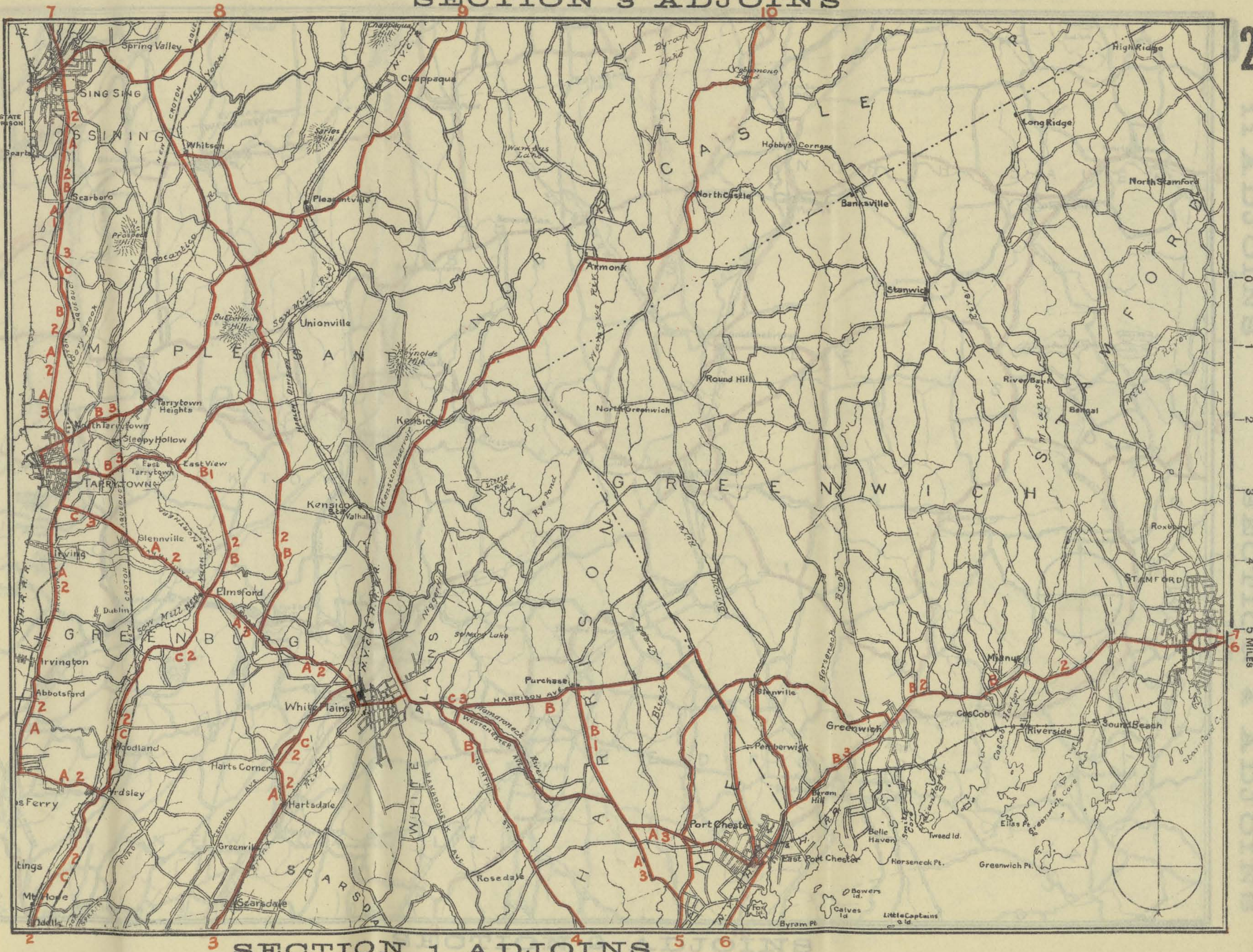

SECTION 4 ADJOINS

SECTION 1 ADJOINS

3

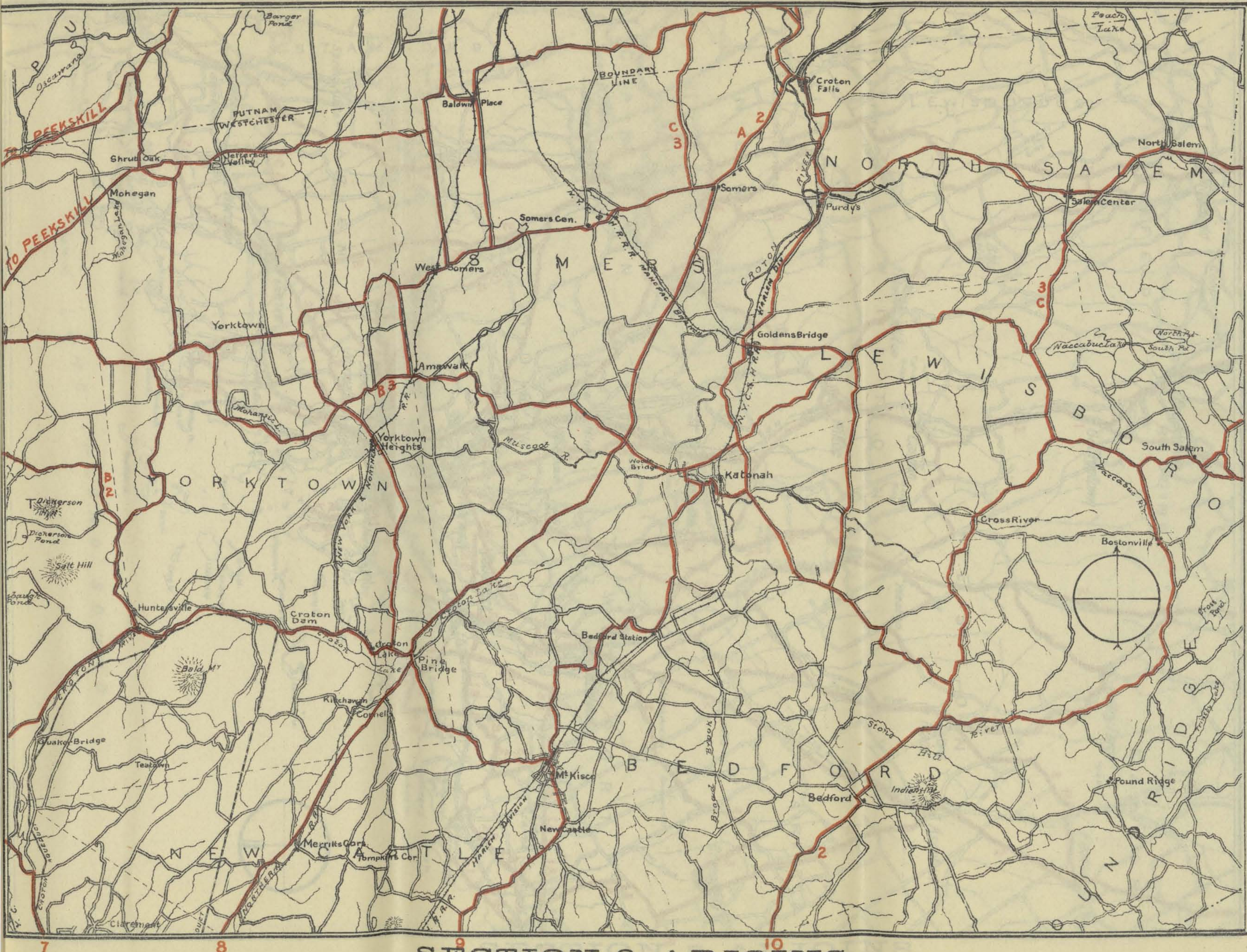

9

8

11 ADJOINS

SECTION 4 ADJOINS

7 8 9 10

SECTION 2 ADJOINS

SECTION 11 ADJOINS

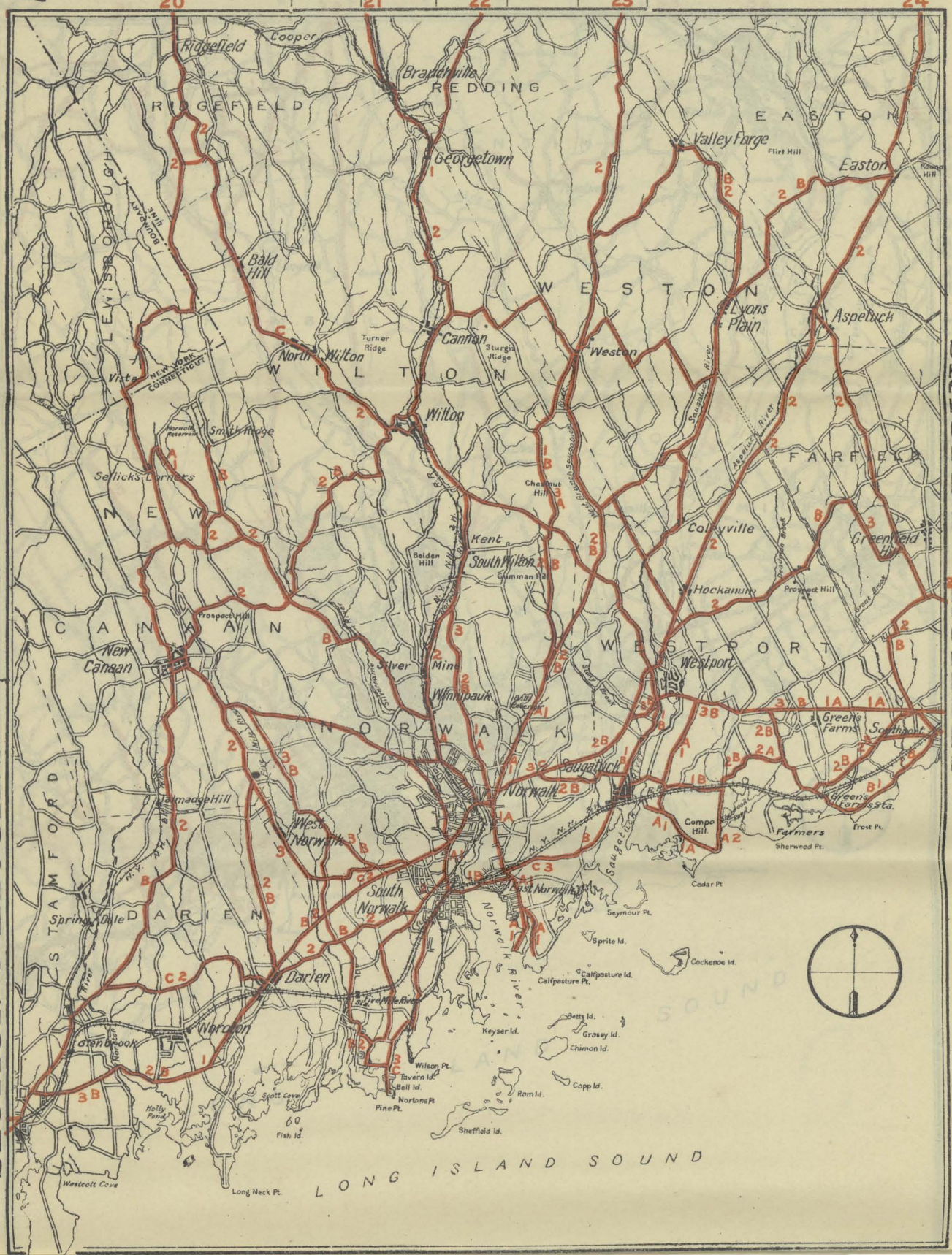

SECTION 2 ADJOINS

SECTION 3 ADJOINS

SECTION 5 ADJOINS

SECTION 12 ADJOINS

SECTION 13 ADJOINS

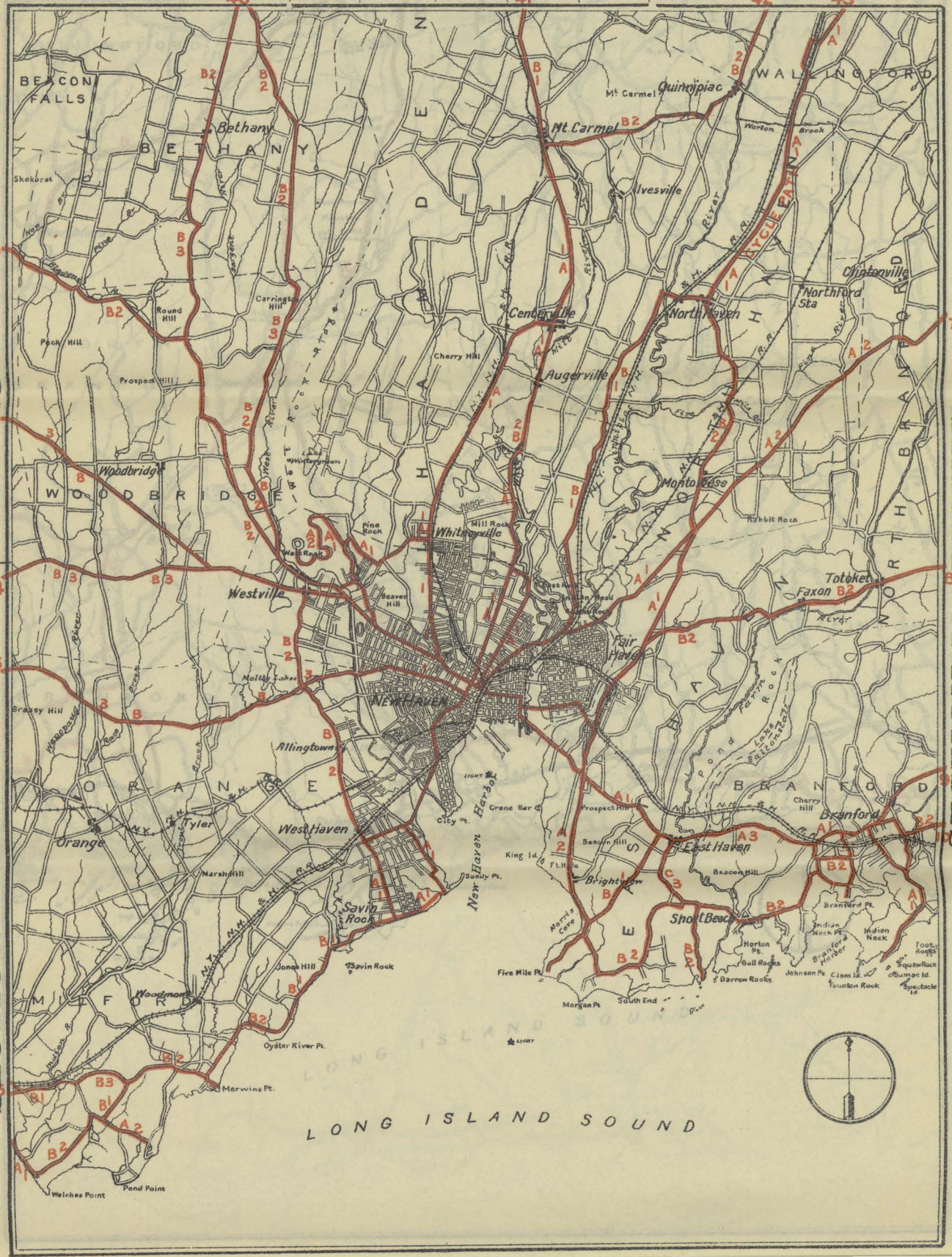

SECTION 14 ADJOINS

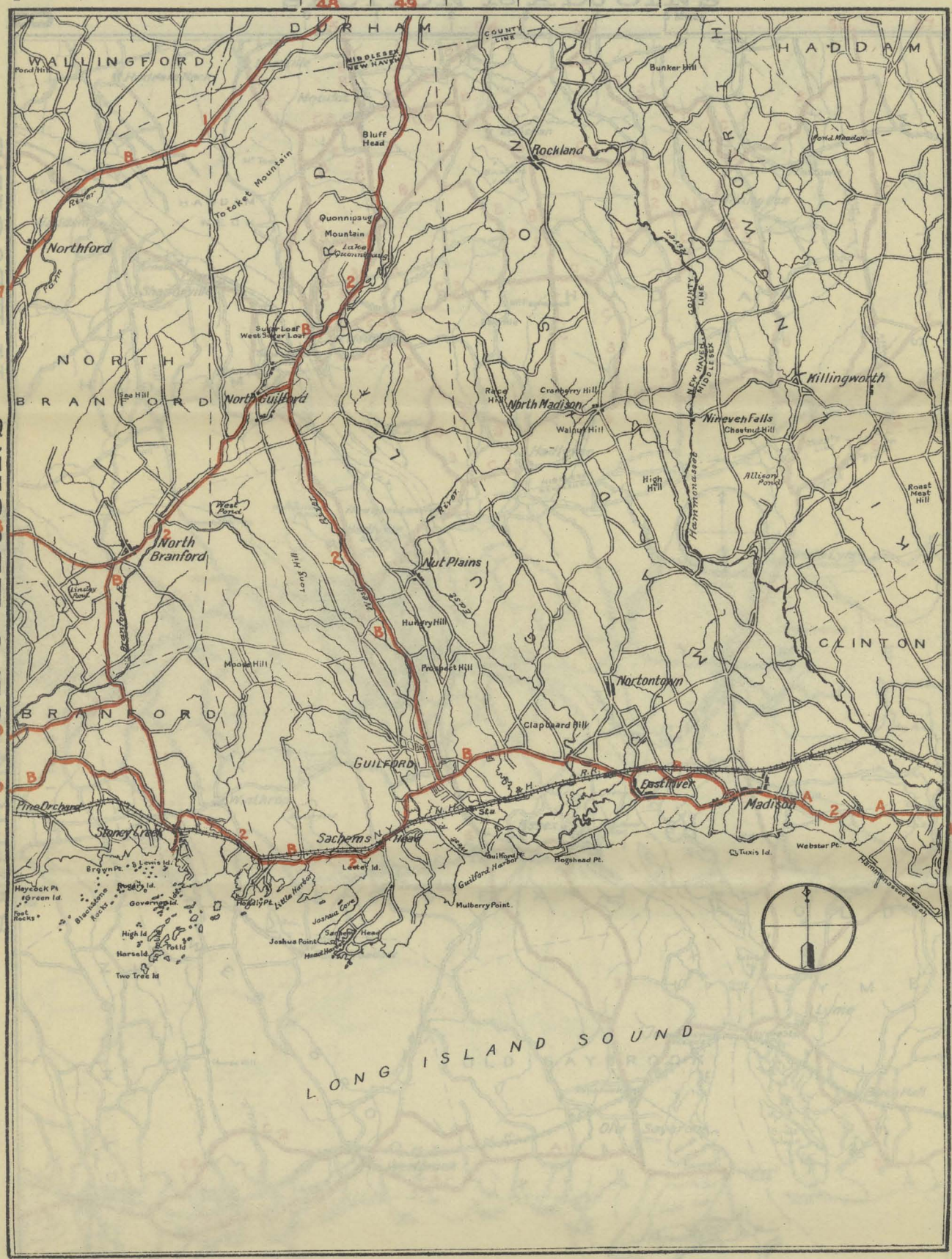

SECTION 15 ADJOINS

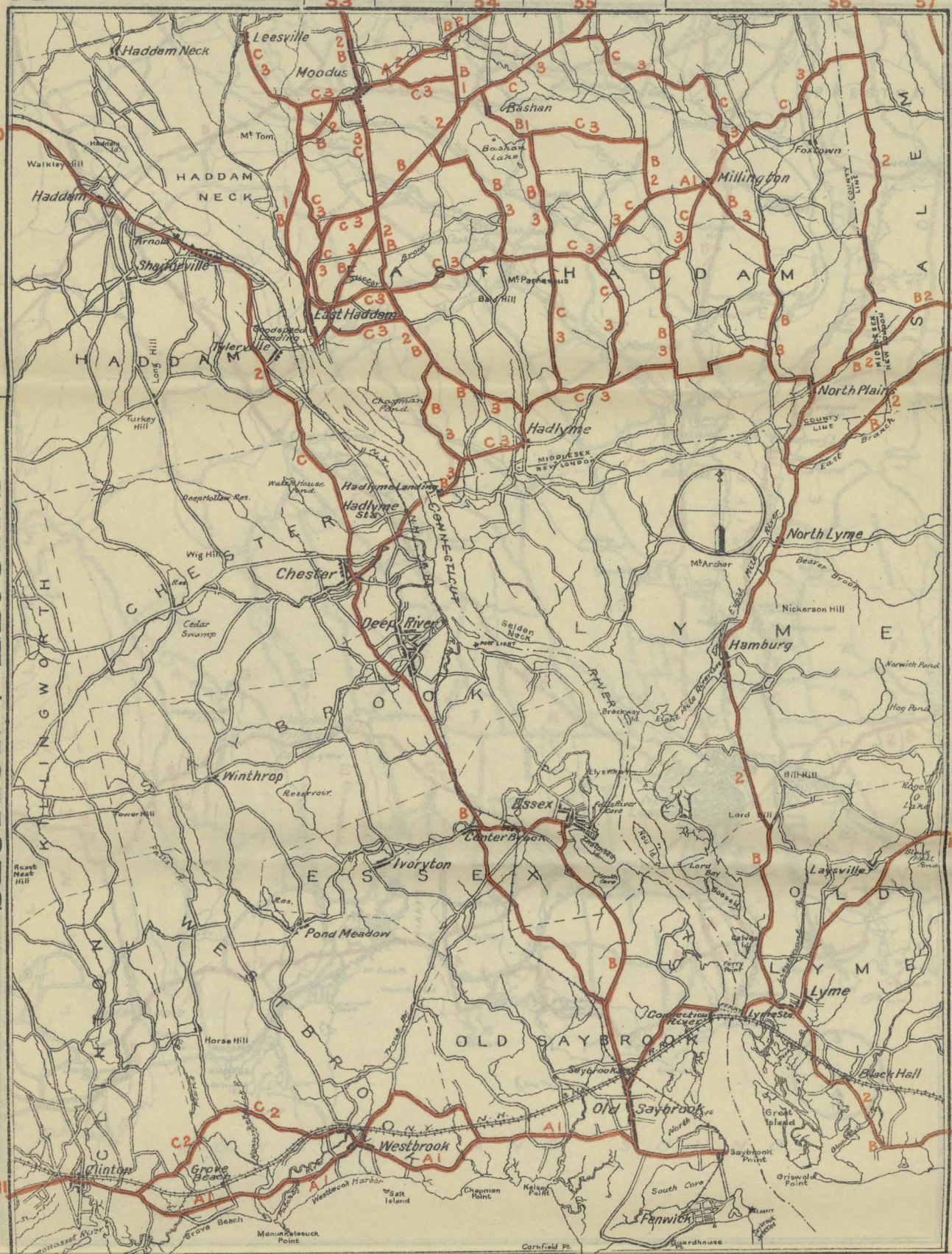

SECTION 7 ADJOINS — 14 ADJOINS

SECTION 9 ADJOINS

SECTION 16 ADJOINS

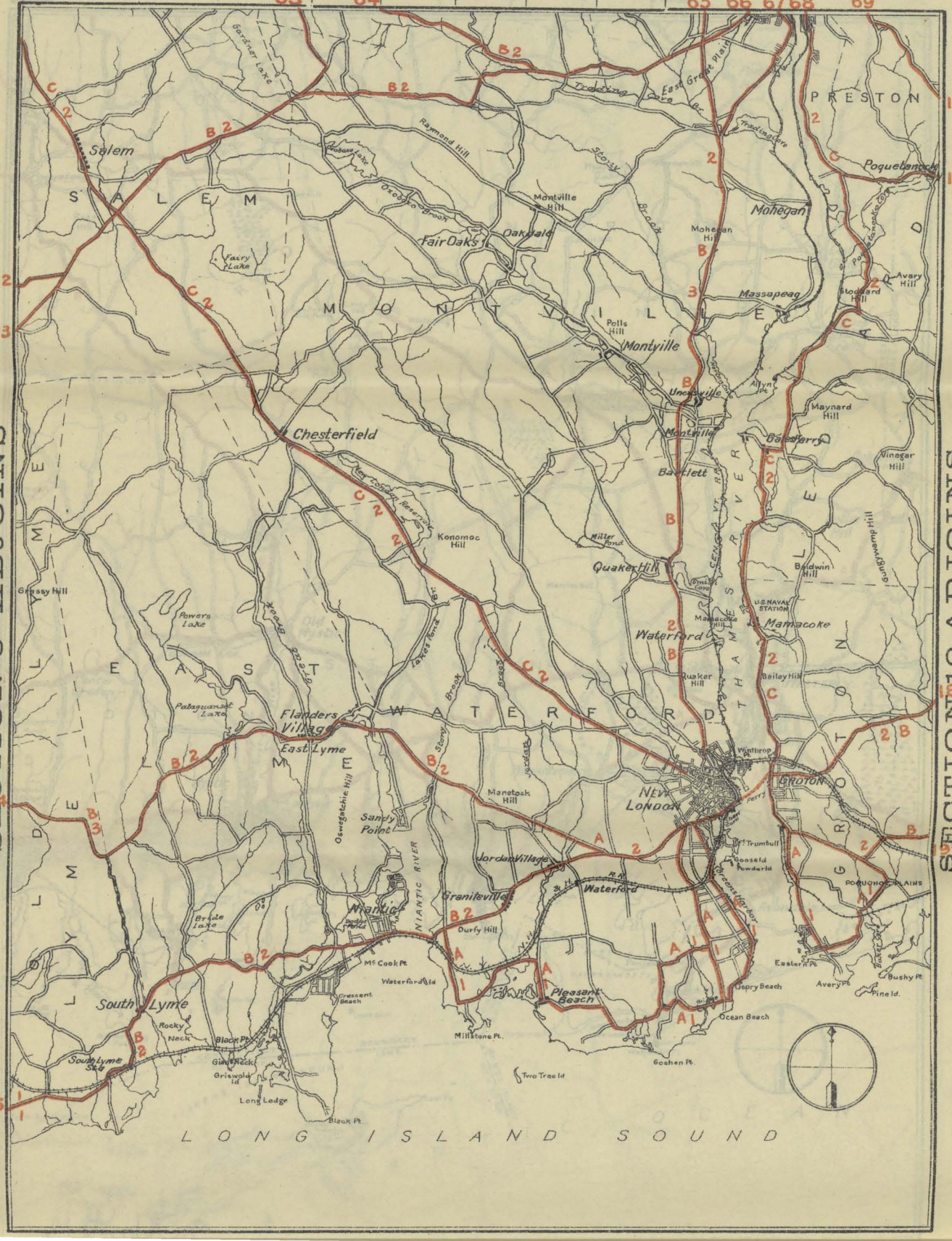

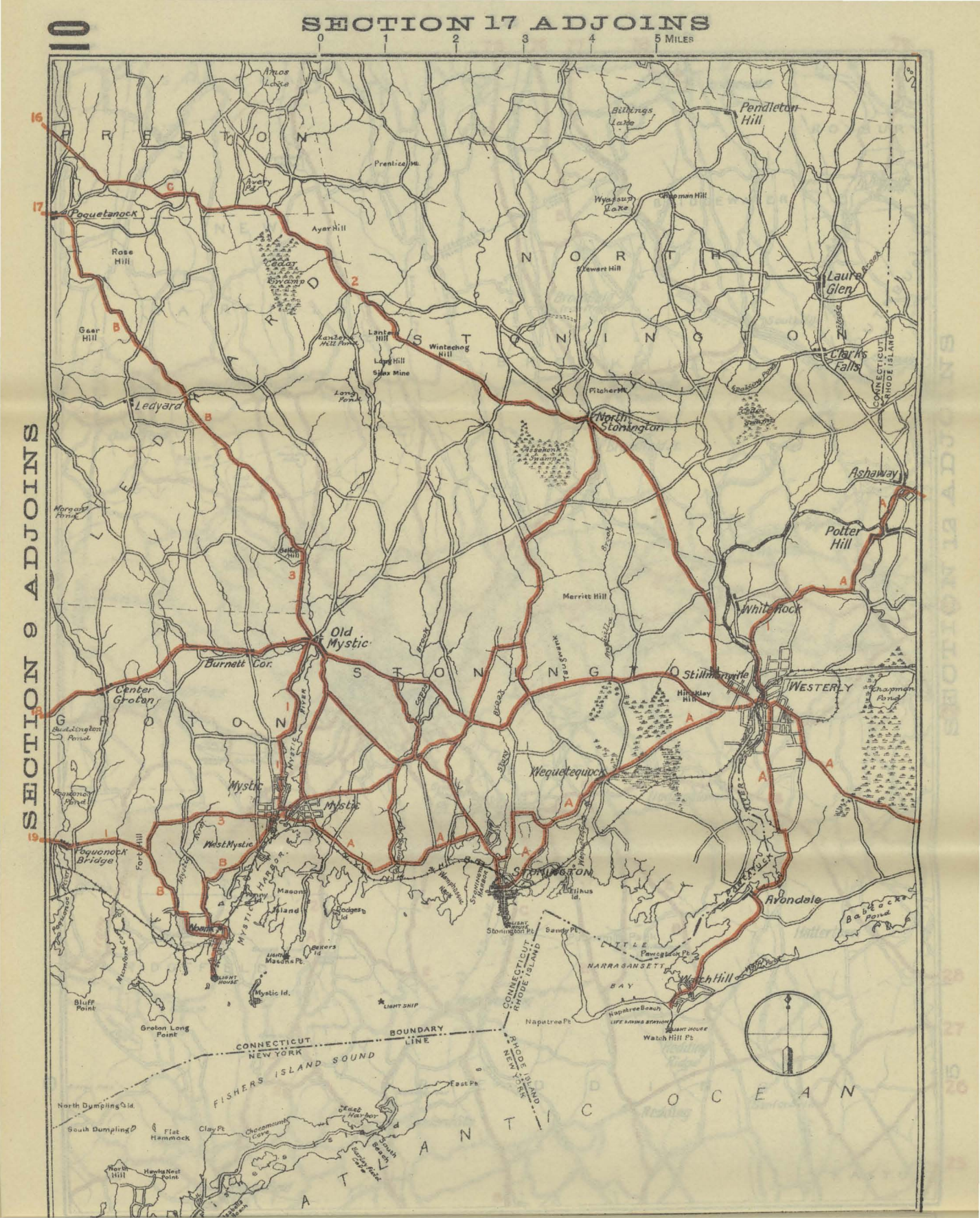
SECTION 17 ADJOINS
0 1 2 3 4 5 MILES
SECTION 9 ADJOINS
SECTION 18 ADJOINS
PRESTON
NORTH STONINGTON
LEDYARD
GROTON
STONINGTON
Amos Lake
Billings Lake
Pendleton Hill
Prentice Mt.
Avery Pt.
Poquetanock
Rose Hill
Ayer Hill
Cedar Swamp
Wyassup Lake
Chapman Hill
Stewart Hill
Laura Glen
Gear Hill
Lantern Hill Pond
Lantern Hill
Wintechog Hill
Long Hill
Silex Mine
Long Pond
Clarks Falls
Pitcher Mt.
Ledyard
North Stonington
Ashaway
Potter Hill
Morgan Pond
Sandy Hill
Merritt Hill
White Rock
Old Mystic
Burnett Cor.
Stillmanville
WESTERLY
Center Groton
Hill Kiley Hill
Chapman Pond
Buddington Pond
Mystic
Wequetequock
Ramono Pond
Poquonock Bridge
West Mystic
STONINGTON
Masons Island
Dodges Id.
Avondale
Noank
Bakers Id.
Masons Pt.
Stonington Pt.
Sandy Pt.
Light House
Mystic Id.
Light Ship
Pawcatuck Pt.
NARRAGANSETT BAY
Watch Hill
Bluff Point
Groton Long Point
Naptree Pt.
Naptree Beach
Life Saving Station
Light House
Watch Hill Pt.
CONNECTICUT
NEW YORK
BOUNDARY LINE
RHODE ISLAND
FISHERS ISLAND SOUND
East Pt.
North Dumpling Id.
South Dumpling
Flat Hammock
Clay Pt.
Chocomount Cove
East Harbor
South Beach
North Hill
Hawks Nest Point
ATLANTIC OCEAN

SECTION 18 ADJOINS

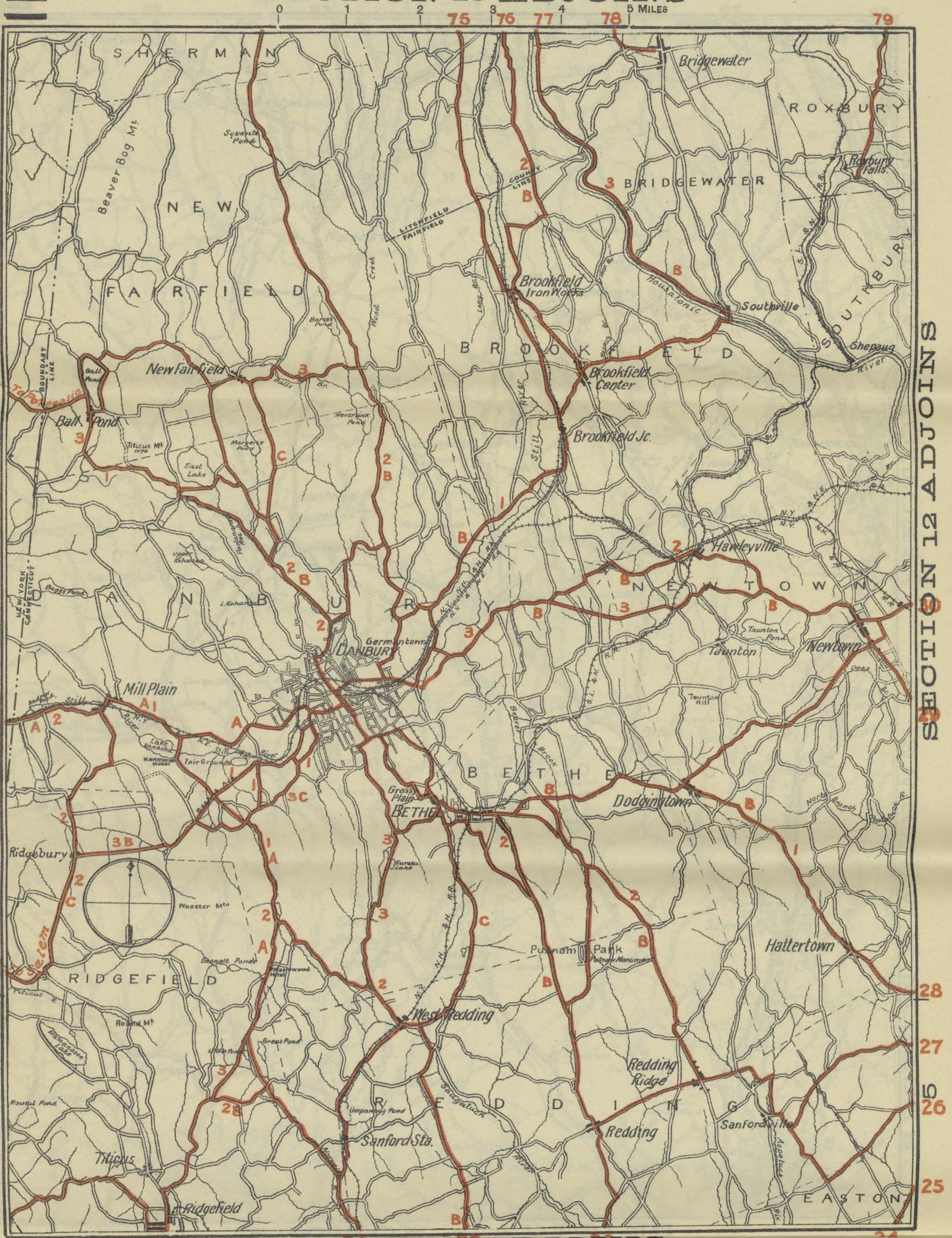

SECTION 12 ADJOINS

SECTION 11 ADJOINS

SECTION 19 ADJOINS

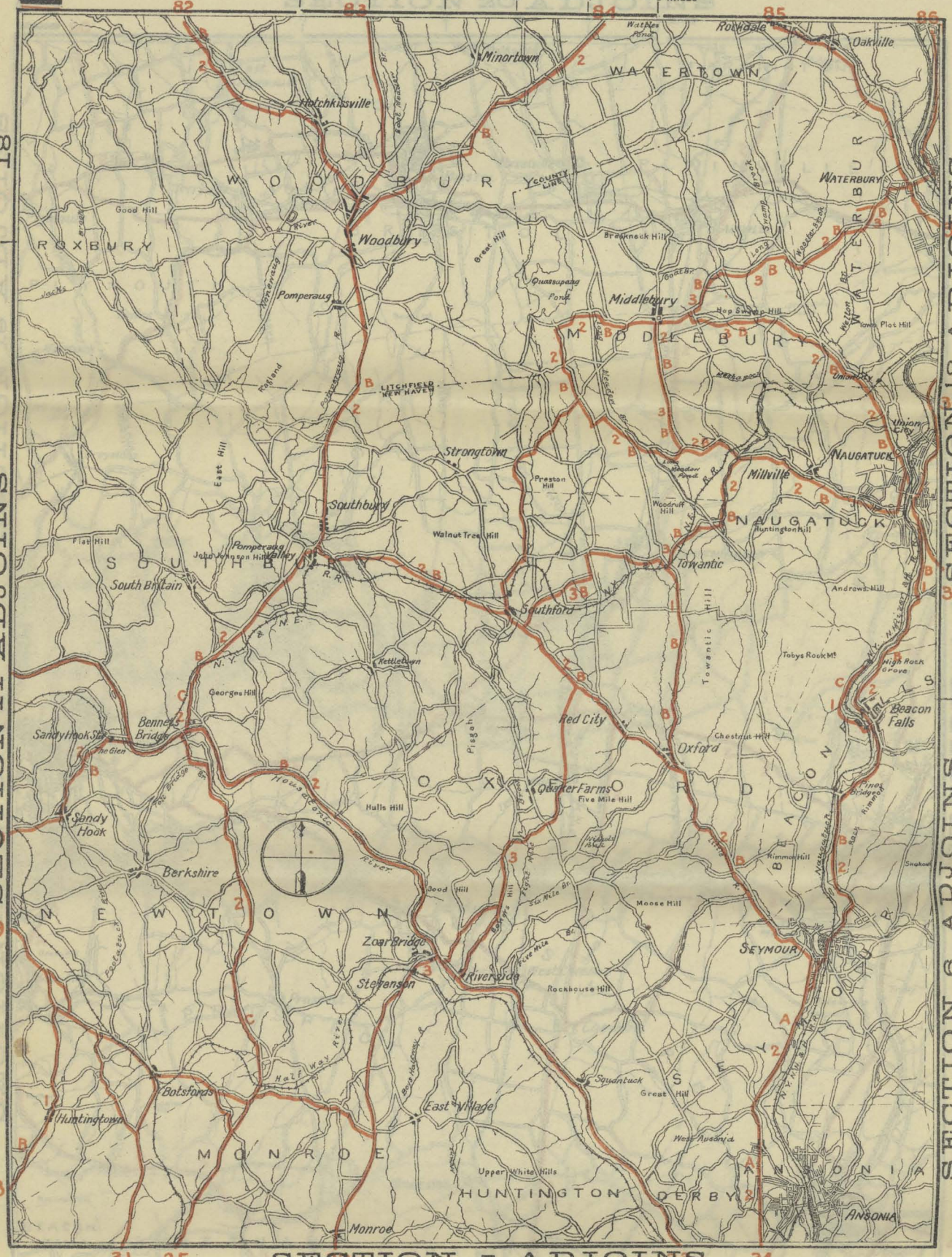

SECTION 11 ADJOINS

SECTION 18 ADJOINS

SECTION 6 ADJOINS

SECTION 5 ADJOINS

SECTION 20 ADJOINS

0 1 2 3 4 5 MILES

SECTION 19 ADJOINS

SECTION 14 ADJOINS

SECTION 12 ADJOINS

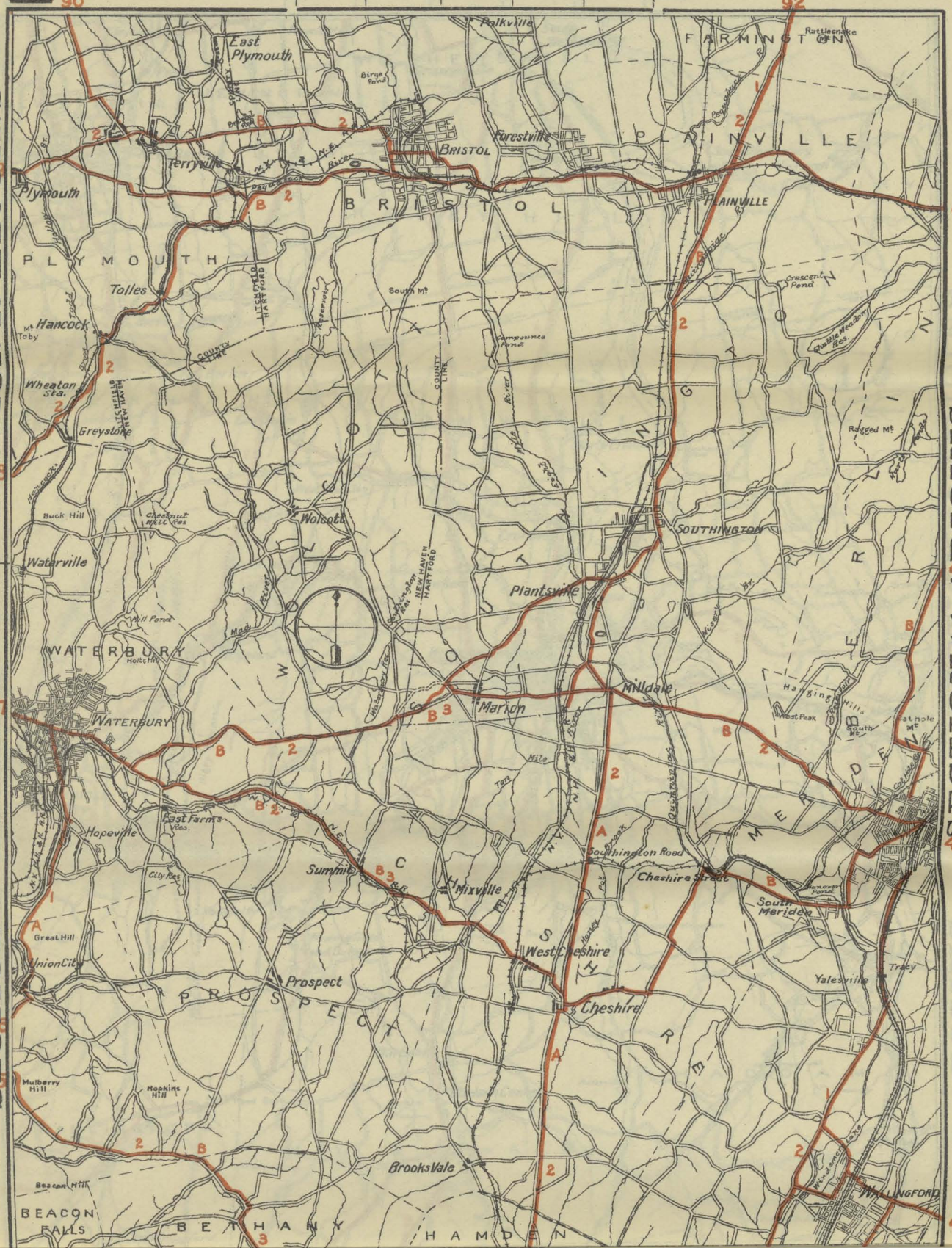

SECTION 21 ADJOINS

0 1 2 3 4 5 MILES

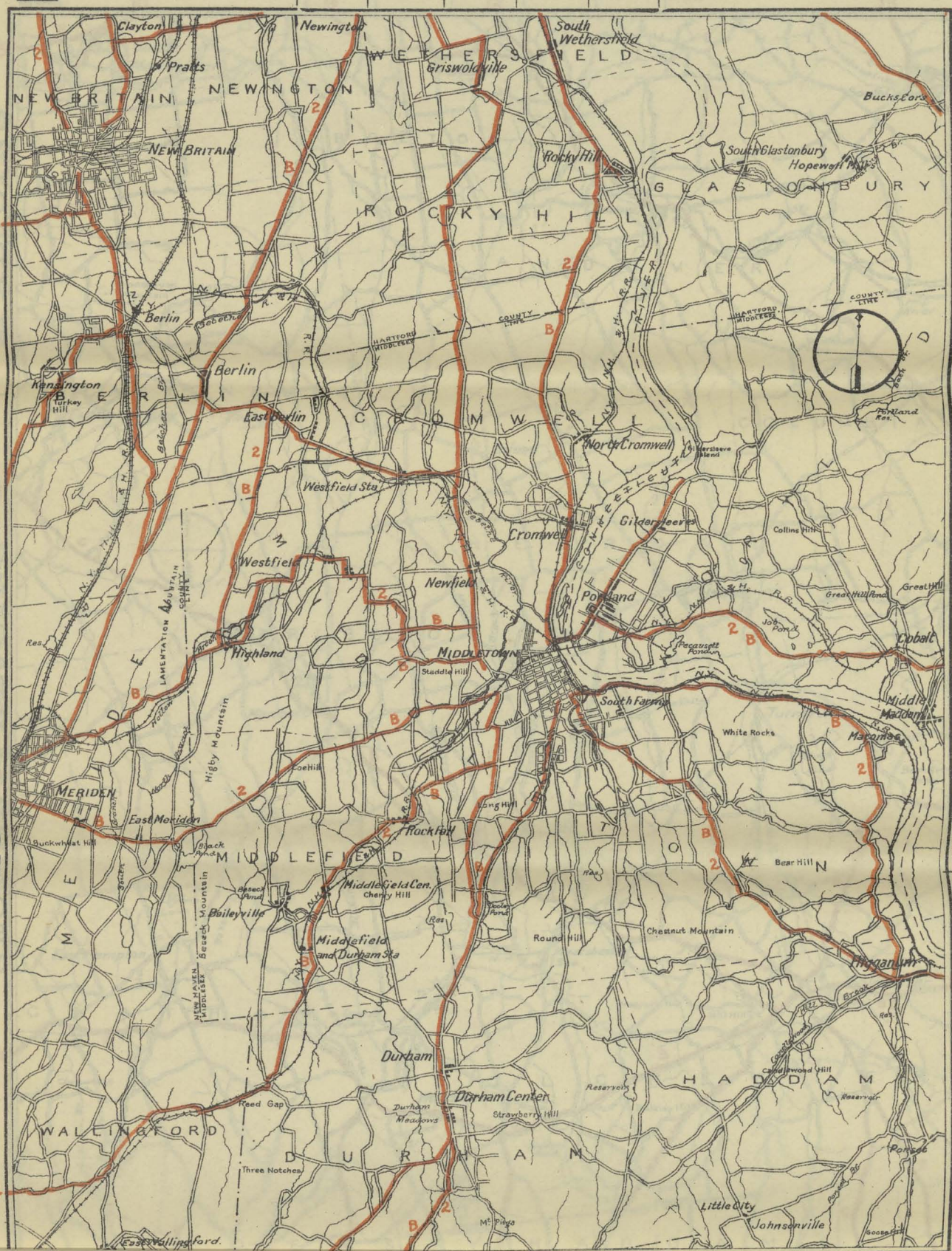

SECTION 13 ADJOINS

SECTION 15 ADJOINS

8 ADJOINS

SECTION 22 ADJOINS

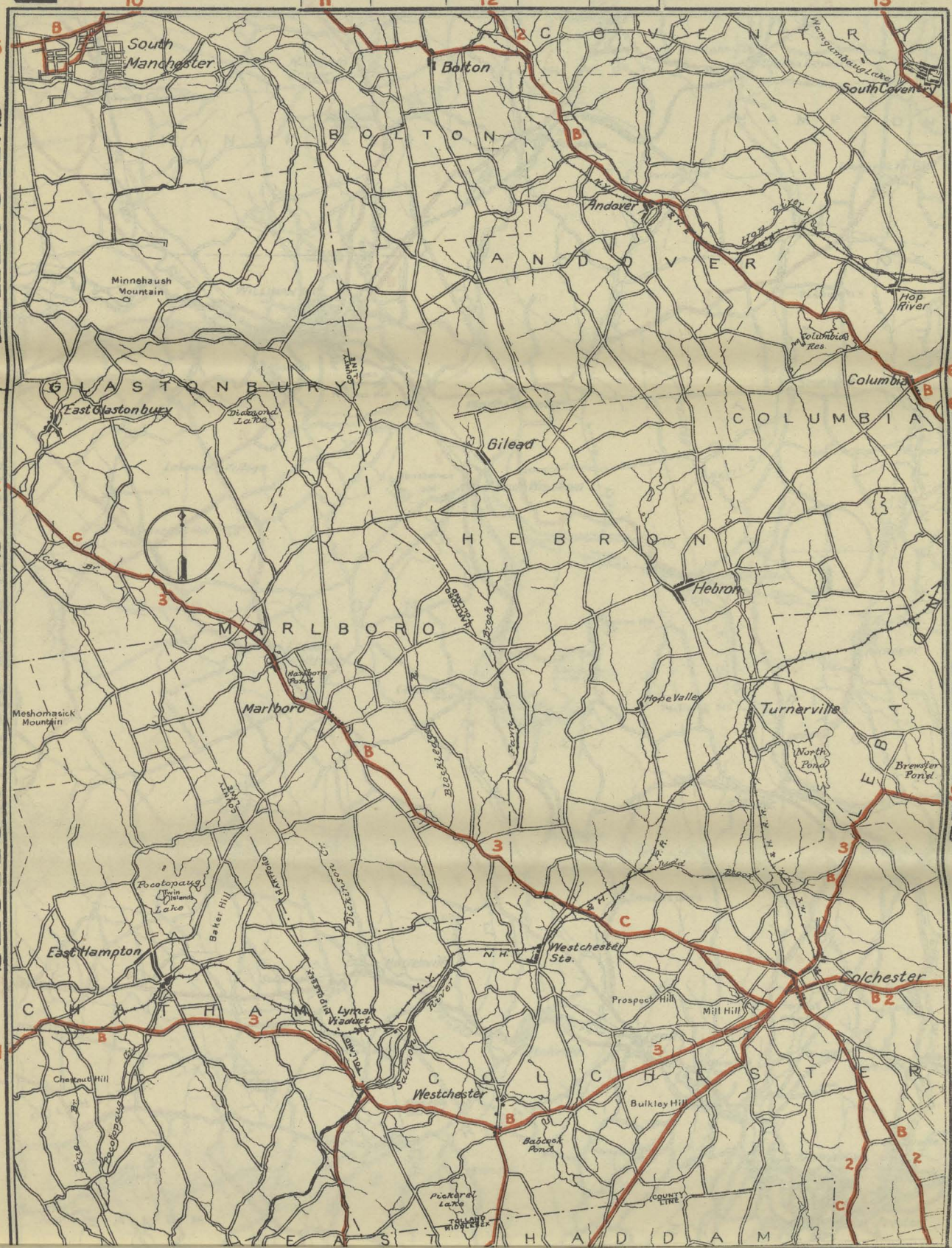

SECTION 23 ADJOINS

SECTION 24 ADJOINS

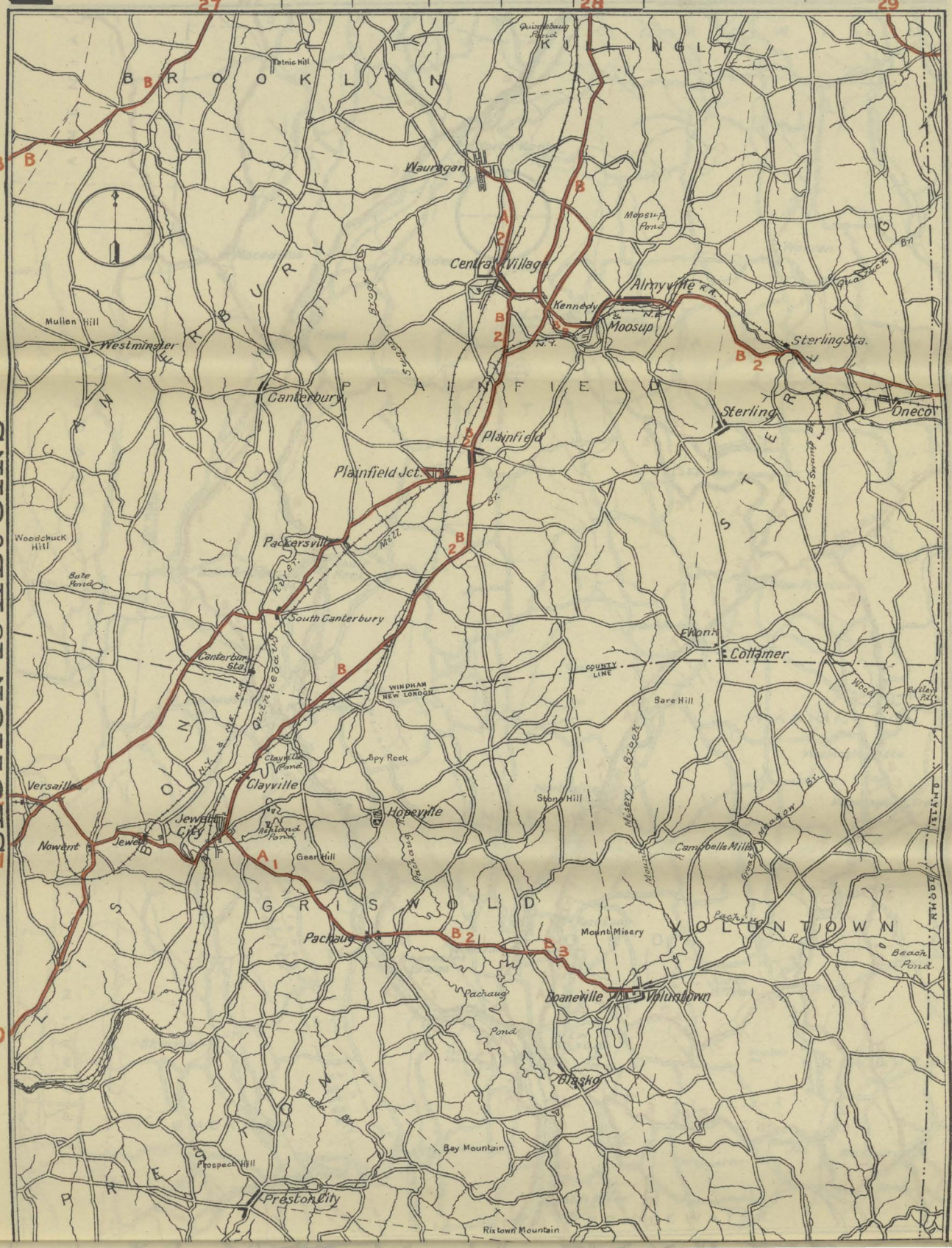

SECTION 16 ADJOINS

SECTION 18 ADJOINS

SECTION 25 ADJOINS

SECTION 26 ADJOINS

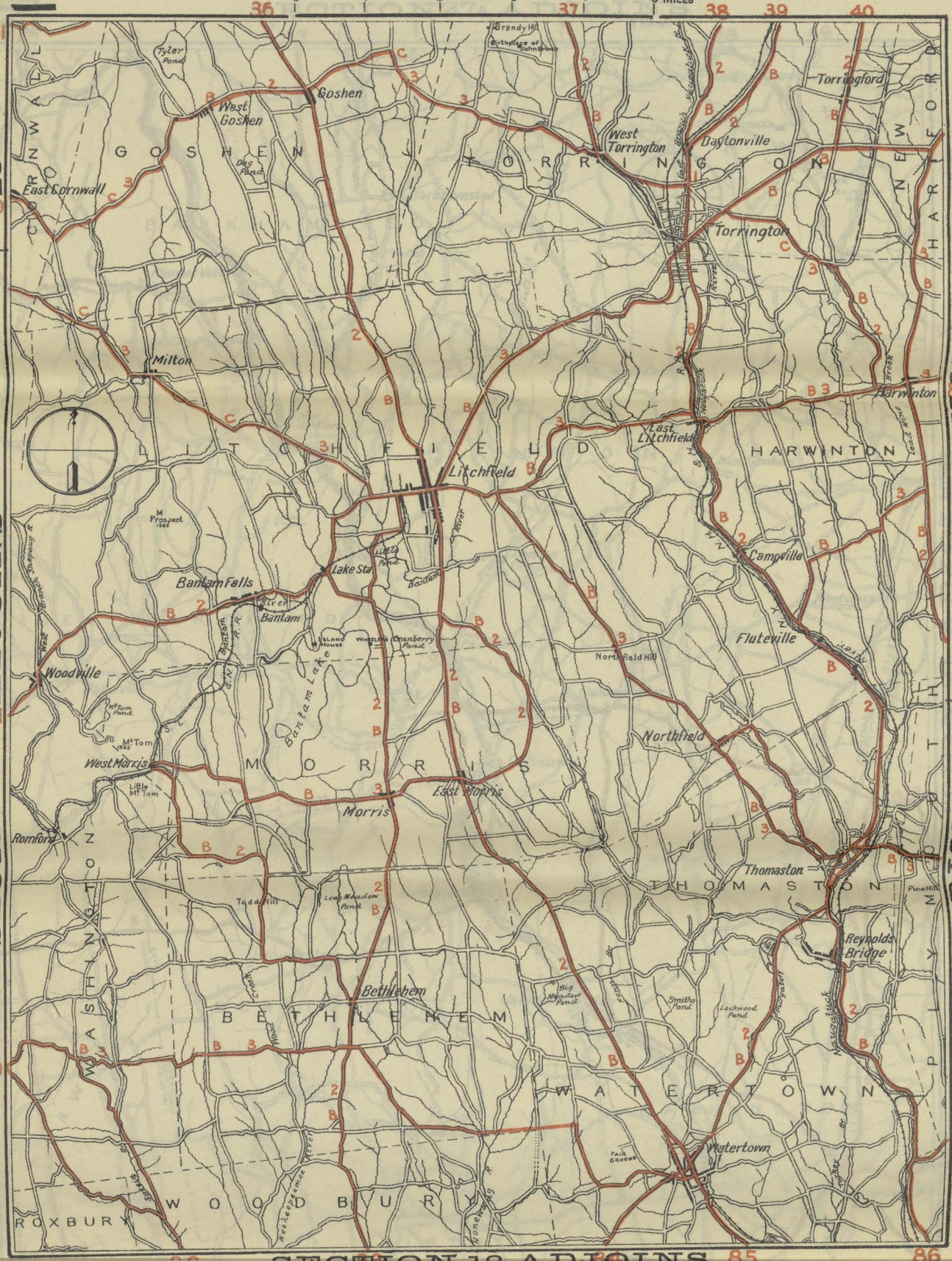

SECTION 27A ADJOINS

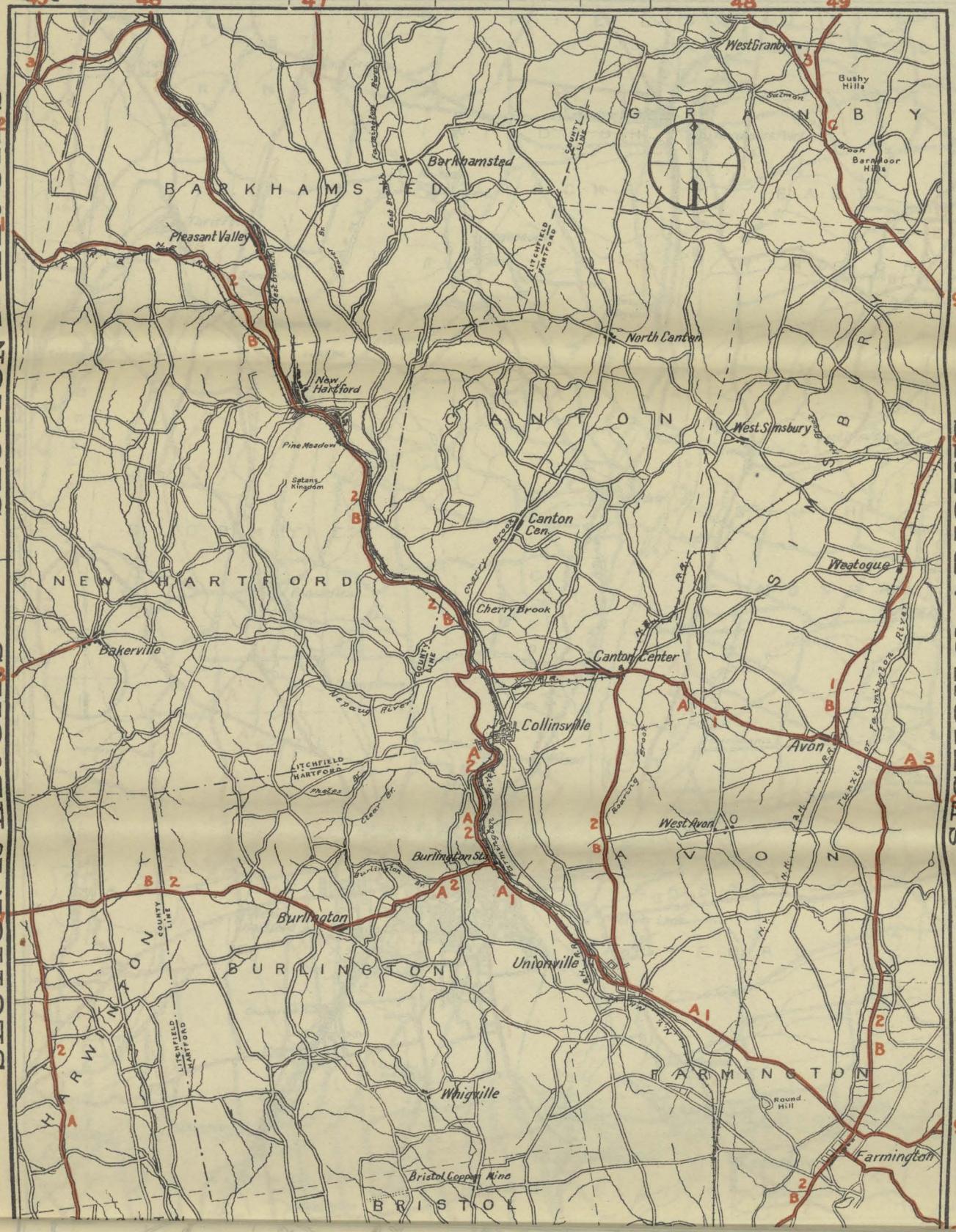

SECTION 27B ADJOINS

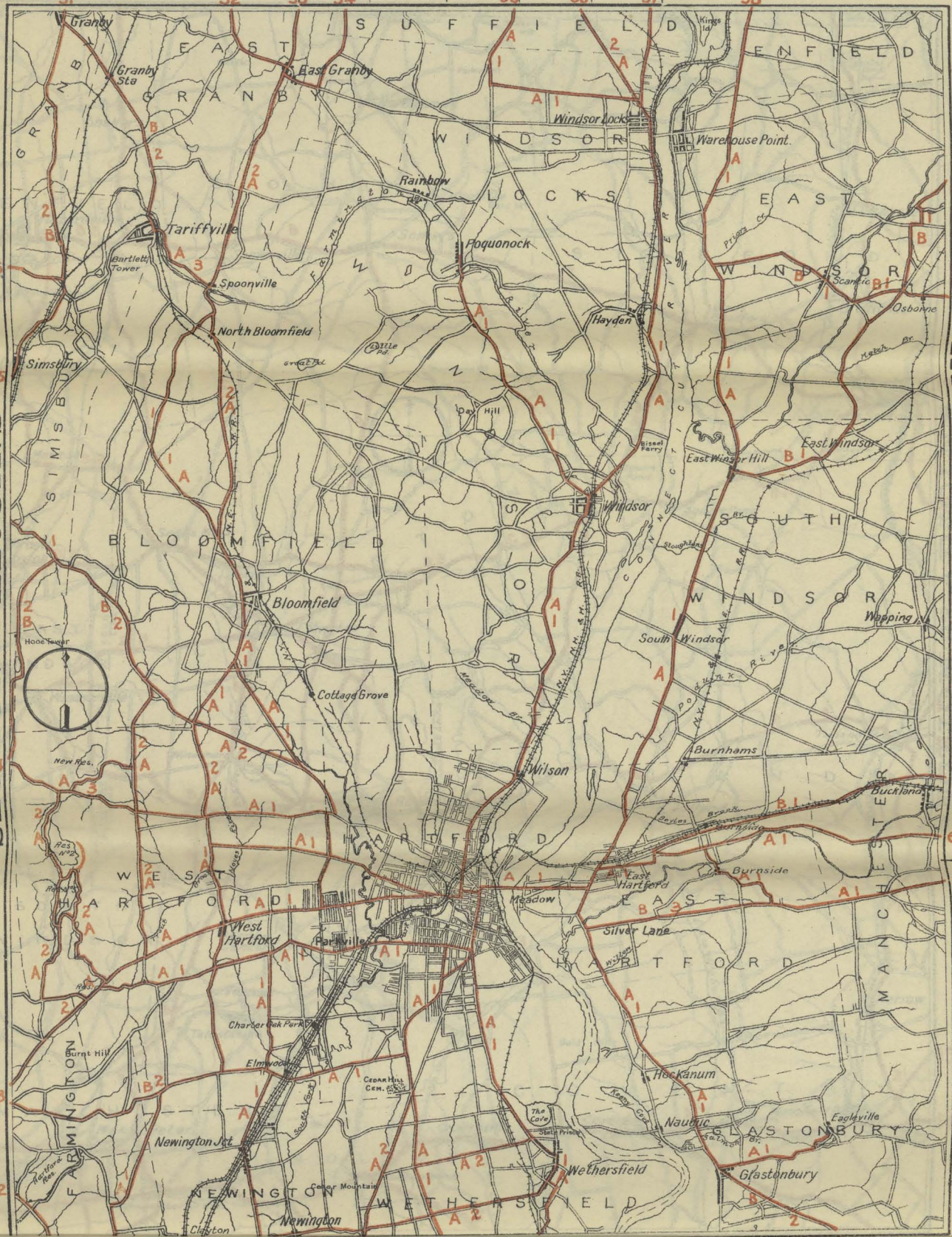

SECTION 20 ADJOINS

SECTION 22 ADJOINS

15 ADJOINS

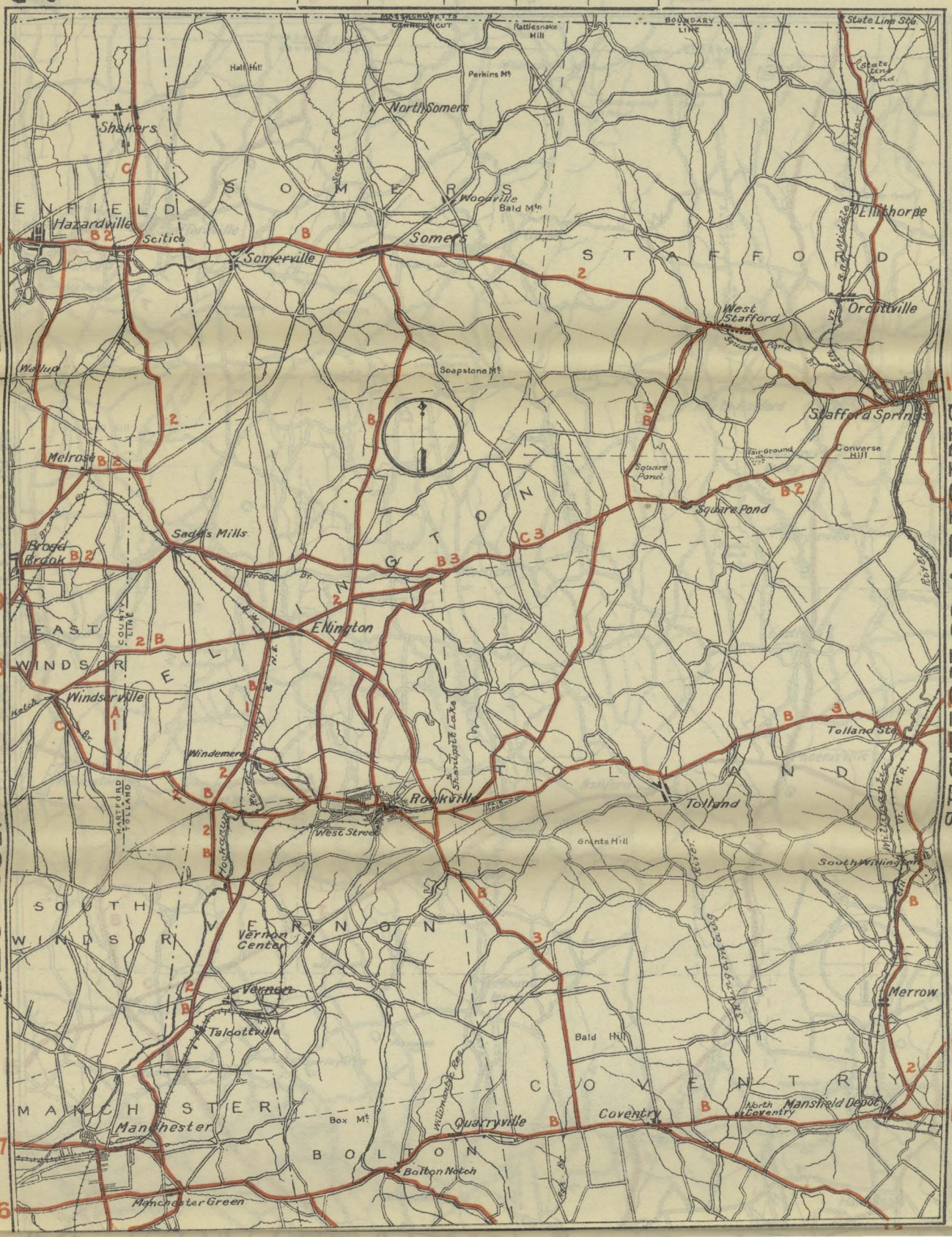
0 1 2 3 4 5 MILES
SECTION 21 ADJOINS
27B ADJOINS
SECTION 23 ADJOINS
MASSACHUSETTS
CONNECTICUT
BOUNDARY LINE
Rattlesnake Hill
State Line Sta.
State Line Pond
Hall Hill
Perkins Mt.
North Somers
Shakers
SOMERS
Woodville
Bald Mtn.
Ellithorpe
ENFIELD
Hazardville
Scitico
Somerville
Somers
STAFFORD
West Stafford
Orcuttville
Square Pond
Wallup
Soapstone Mt.
Stafford Springs
Fair Ground
Converse Hill
Melrose
Square Pond
Square Pond
Sadd's Mills
Broad Brook
Broad Br.
ELLINGTON
EAST WINDSOR
COUNTY LINE
Ellington
Windsorville
Ketch Br.
Windemere
Shenipsit Lake
Tolland Sta.
TOLLAND
Rockville
Tolland
HARTFORD
TOLLAND
West Street
Grants Hill
South Willington
SOUTH WINDSOR
VERNON
Vernon Center
Vernon
Talcottville
Merrow
Bald Hill
COVENTRY
MANCHESTER
Manchester
Box Mt.
Quarryville
Coventry
North Coventry
Mansfield Depot
BOLTON
Bolton Notch
Manchester Green
59
19
16
9
8
7
6
15
14

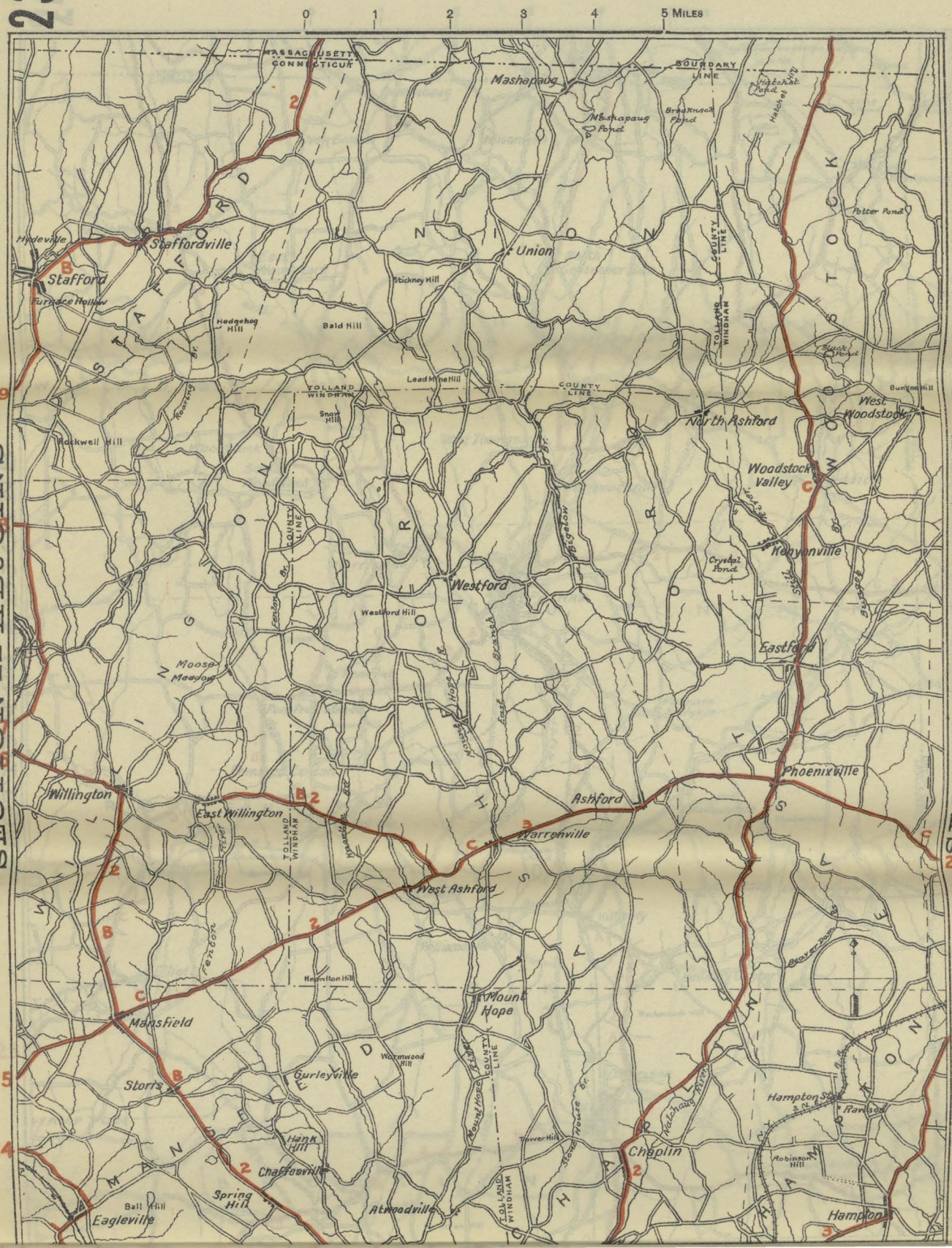
0 1 2 3 4 5 MILES
MASSACHUSETTS
CONNECTICUT
SOUNDARY LINE
Mashapaug
Mashapaug Pond
Brecknock Pond
Hatchet Pond
Hatchet Hill
Potter Pond
Hydeville
Staffordville
Stafford
Furnace Hollow
Union
Stickney Hill
Hedgehog Hill
Bald Hill
Lead Mine Hill
TOLLAND
WINDHAM
COUNTY LINE
Snow Hill
Rockwell Hill
North Ashford
West Woodstock
Bungee Hill
Woodstock Valley
Kenyonville
Crystal Pond
Westford
Westford Hill
Moose Meadow
Eastford
Phoenixville
Willington
East Willington
Ashford
Warrenville
West Ashford
Knowlton Hill
Mount Hope
Mansfield
Storrs
Gurleyville
Wormwood Hill
Hank Hill
Chaffeeville
Spring Hill
Ball Hill
Eagleville
Atwoodville
Tower Hill
Chaplin
Hampton Stat
Rawson
Robinson Hill
Hampton
Beaver Dam
Stone House Br.
Mount Hope River
Fenton Br.
Knowlton Br.
Bigelow Br.
Bungee Br.
Still River
Natchaug River
Roaring Br.
Mount Hope R.
East Branch
Stillwater Br.
Beaver Dam Br.
STAFFORD
UNION
WOODSTOCK
ASHFORD
WILLINGTON
MANSFIELD
CHAPLIN
HAMPTON
SECTION 22 ADJOINS
SECTION 24 ADJOINS
2
B
19
18
17
16
15
14
26
25
3

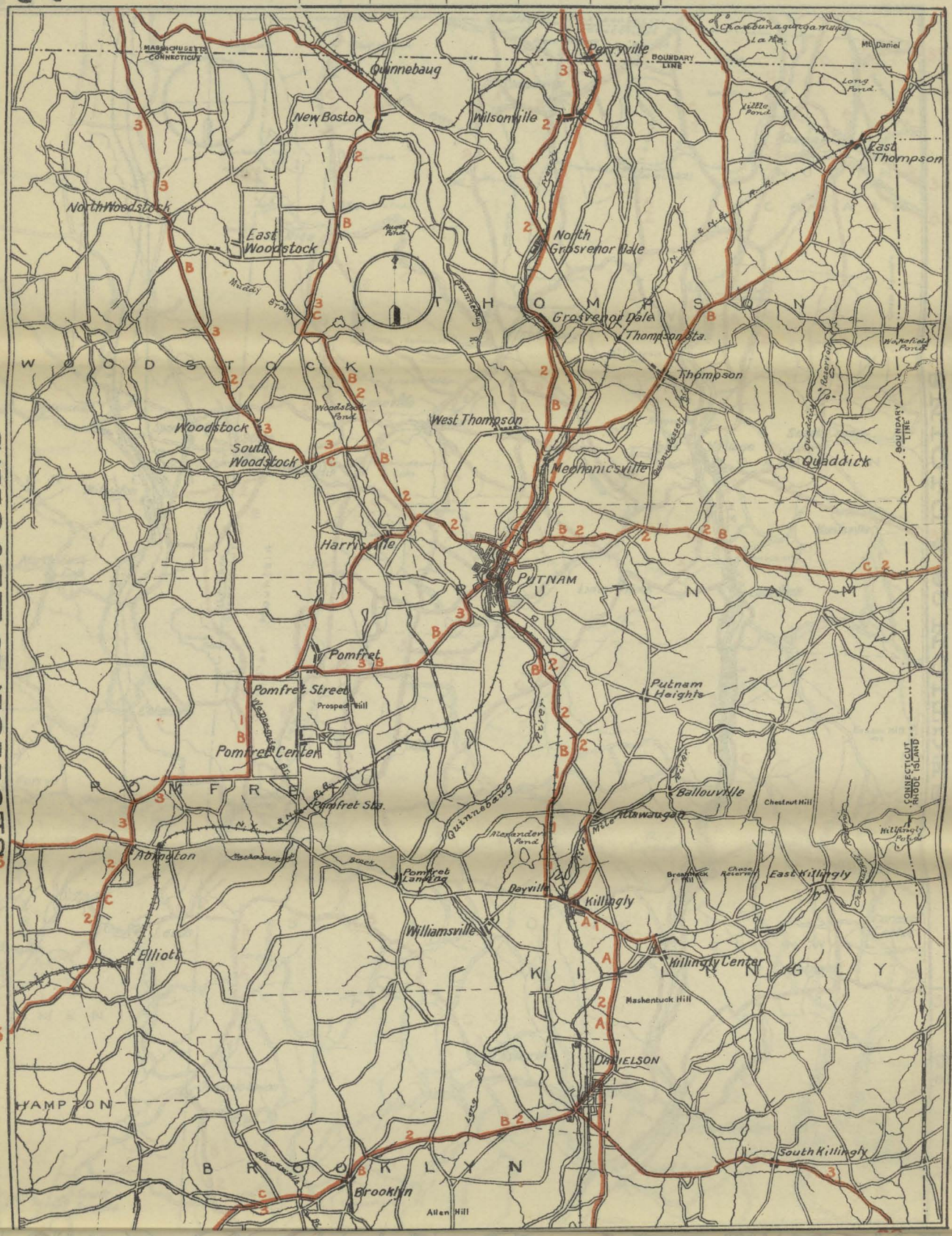

SECTION 23 ADJOINS

0 1 2 3 4 5 MILES
MASSACHUSETTS
CONNECTICUT
Joyceville
Sages Ravine
Hammertown
Bear Mountain
Monument Mt
Gridley Mt
Babo Hill
Miles Mt
Toms Mt
Chapinville
Rattlesnake Hill
Canaan
Stackberg
Negro Bush
Riga Lake
Bingham Pond
Grass Pond
Twin Lakes
South Pond
Forge Pond
Tonkery
Mt. Riga
Lions Head
NORTH CANAAN
Moore Brook
Baracmatif Mt.
SALISBURY
Salisbury
Selleck Hill
Mt Prospect
Pine Grove Camp Ground
Canaan Mountain
Housatonic River
Bird Hill
Lincoln City
Lakeville
Ogdensville
Spencers Cor.
State Line
Ore Hill
Wononscopomuc Lake
Falls Mt.
Amesville
Falls Village
South Canaan
CANAAN
NORTHEAST
Millerton
Hotchkiss School
Wononpakook Lake
Huntsville
North East Cen.
NEW YORK
CONNECTICUT
Indian Mountain
Lime Rock
Barrack Mt
Benslick Pond
Indian Pond
Colemans
Lake Wequaduck
Beardsley Pond
Cream Hill
Perry's Cor.
Sharon Sta.
Sharon Valley
Sharon
West Cornwall
North Cornwall
SHARON
Leeds
Amenia
Cornwall Center
CORNWALL
Cornwall
AMENIA
Bog Meadow Pond
Mill Br.
Ellsworth
Amenia Union
Cornwall Bridge
Mohawk Mt
East Cornwall
Swift Bridge
South Amenia
Ellsworth Hill
35
34
33
32
31
30
SECTION 26 ADJOINS
19

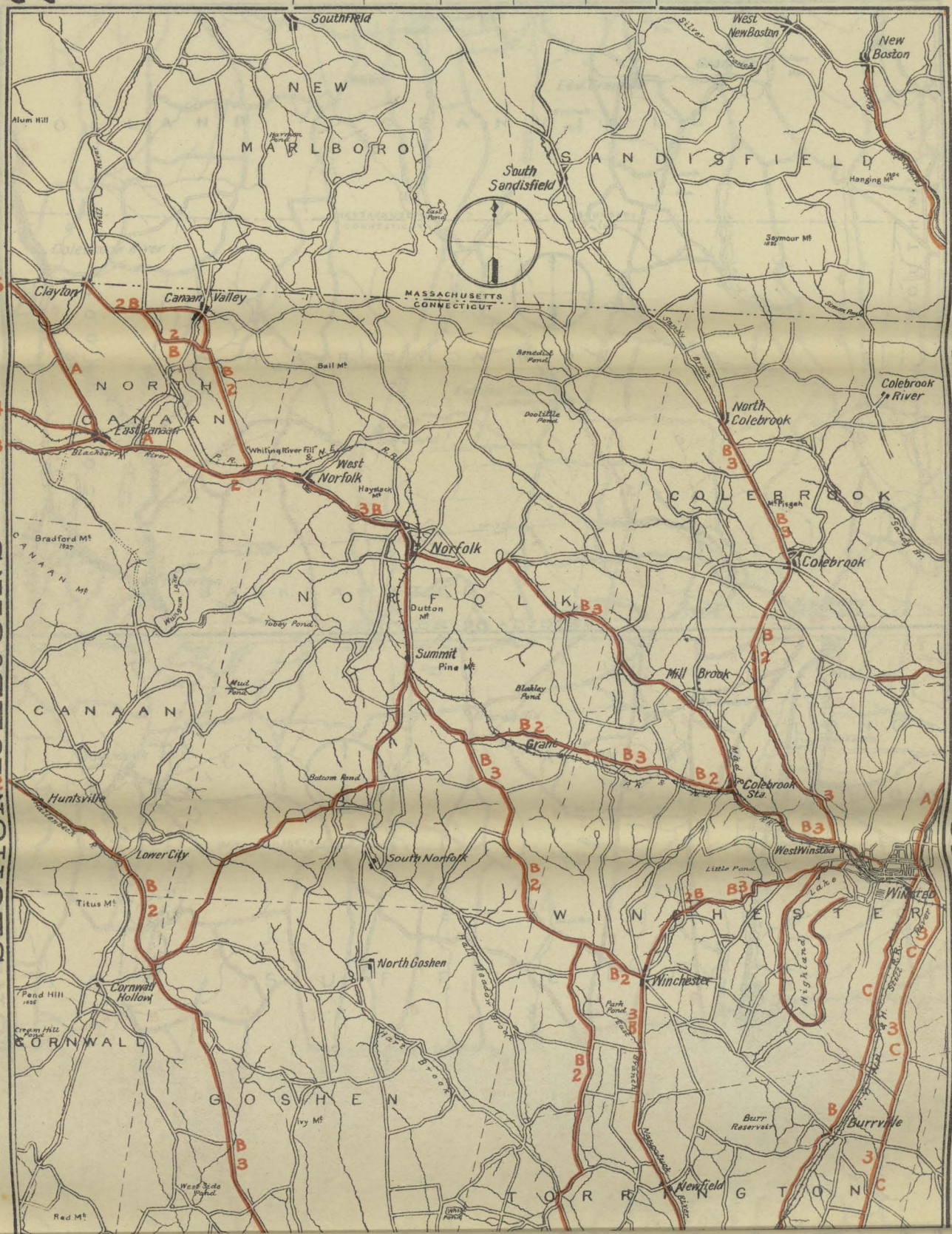
0 1 2 3 4 5 MILES
SECTION 25 ADJOINS
SECTION 27A ADJOINS
SECTION 20 ADJOINS
Southfield
West New Boston
New Boston
NEW MARLBORO
SANDISFIELD
South Sandisfield
Alum Hill
Harmon Pond
East Pond
Hanging Mt
Saymour Mt
Clayton
Canaan Valley
MASSACHUSETTS
CONNECTICUT
Simon Pond
Sandy Brook
Benedict Pond
Ball Mt
NORTH CANAAN
East Canaan
Blackberry River
"Whiting River Fill"
West Norfolk
Haystack Mt
Doolittle Pond
North Colebrook
Colebrook River
COLEBROOK
Mt Pisgah
Colebrook
Sandy Br
Bradford Mt 1927
CANAAN Mt
Wangum Lake
Norfolk
NORFOLK
Dutton Mt
Tobey Pond
Summit
Pine Mt
Mill Brook
Mud Pond
Blakley Pond
CANAAN
Grant
Colebrook Sta.
Huntsville
Hallenbeck R
Lower City
South Norfolk
West Winsted
Little Pond
Winsted
Titus Mt
WINCHESTER
Highland Lake
North Goshen
Winchester
Cornwall Hollow
Pond Hill 1925
Cream Hill Pond
CORNWALL
Hall Meadow Brook
Park Pond
East Branch
Hart Brook
GOSHEN
Ivy Mt
Burr Reservoir
Burrville
Naugatuck River
Newfield
West Side Pond
Red Mt
White Pond
TORRINGTON
35
34
33
32
43
42
41

27 A
0 1 2 3 4 5 MILES
SECTION 26 ADJOINS
27a
SECTION 27b ADJOINS
SECTION 20 ADJOINS
27b
SECTION 27a ADJOINS
SECTION 22 ADJOINS
SECTION 21 ADJOINS
West Granville
Bad Luck Mtn.
Liberty Hill
Granville
Sodom Mtn.
East Granville
Ore Hill
Winchell Mtn.
TOLLAND
GRANVILLE
South Mtn.
SOUTHWICK
MASSACHUSETTS
CONNECTICUT
BOUNDARY LINE
Colebrook River
COLEBROOK
HARTLAND
West Hartland
East Hartland
Hartland
North Granby
GRANB
COUNTY LINE
Robertsville
HARTFORD
LITCHFIELD
Riverton
BARKHAMSTED
West Granby
Round Hill
Provens Mt.
Liswell Hill
Feeding Hill
Agawam
Southwick
Southwick Hill
SOUTHWICK
AGAWAM
LONG MEADOW
Long Meadow Sta.
Hubbards Corners
Buck Hill
SUFFIELD
Thompsonville
West Suffield
Suffield
South Street Sta
ENFIELD
Enfield
Enfield Bridge
Mechanicville
GRANBY
Copper Hill
EAST GRANBY
Newgate
Peak Mountain
Boston Neck
King Id.

inches 1 2 3 4 5 6 7 8

cm 1 2 3 4 5 6 7 8 9 10 11 12 13 14 15 16 17 18 19

Kodak Color Control Patches

© Kodak, 2007 TM: Kodak

Blue	Cyan	Green	Yellow	Red	Magenta	White	3/Color	Black

Kodak Gray Scale

C Y M

© Kodak, 2007 TM: Kodak

A 1 2 3 4 5 6 M 8 9 10 11 12 13 14 15 B 17 18 19